

Administration Office
3254 Braddish Street
Ottawa, ON, K1T 3W4



INSPECTION REPORT

April 6, 2011

Name: Rob Sweet
Company: Private Residence
Address: 3254 Braddish St.
For Job Number: 2010-1148
Compiled by: Rob Sweet

SITE INSPECTION:

On going report form years of issues.

FINDINGS AND/OR DEFICIENCIES:

<p>Dye on surface of earth over septic tank.</p>	
<p>Dye in mote in back yard after 45 minute of health inspector leaving.</p>	
<p>Dye in the sump pit after 1.5 hours after being flushed.</p>	

Dye in front ditch shortly after seeing it in the sump pit.



We collected samples to have analyzed see attached pdf.



This image was taken just last week in the ditch beside the property I lease



This is the water level on the other side of the street
Beside Paul's house the neighbour having similar health related issues as my self. I never seen water this high on the side of the street ever.



This image was taken about 100 yards from the property looking towards the property showing the snow that been ploughed in to the ditch.



The grass is showing and you can see there is no water flowing.



This was taken in the backyard where water was about 1 inch deep.



Just what has this water been spiked with?




Opposite side of road coming from the two houses and demolished locations.



This is what the water looks like on the other side of Davidson road after the septic systems from fifty houses have been under the ground water. Does this look like safe water? This water is approaching the city of Ottawa








Could the next images be the reason this water level is so high? Preventing this potential pollution from lowering the values of the city residence that have property beside the Green belt managed land by NCC. Could these high ground water levels be responsible for washing the PCB's, Oils or fuels from former fuel depots on Uplands Dr.? You know the location right beside the new hotel they plan to build.



Keeping it on the down low. Out of site out of mind.





Last of snow dump images.



Water backed up coming from Braddish & Lynch St. and the golf course on the other side of Bank St.



As you can see the water level is getting pretty high maybe with any luck they can kill a bunch more trees. Thanks to there great skill in planning like the set of traffic light on Bank St. to allow the 2 or three people that use the trail to cross the road safely. Unlike the busy trails hundreds if not thousands use daily like the Conroy pit or even the trails on Davidson Rd.



The high Water surging through the undersized culvert heading under Conroy.



The level of water in the ditch out side many homes in this area look just like this one. Do you not think the sump pumps are over worked?



Drowning trees caused by high ground water. Many of the old trees are died in this forest and even a large number of evergreens on the other side of Conroy.



Opposite side of Bank & Davidson coming from the city.



Water levels at Bank & Davidson toward Conroy.



The opposite side of the street still holding back enough coloured water coming from the two houses still standing on Davidson this is evidence of other houses that have been demolished at previous addresses. Another possible location they just buried asbestos like they did at 3246 Braddish St.



Again previous pictures this area was full of water.



This was full of water as you can see in the previous images.



You can still see the water stain and wet stains on the telephone post. There is still enough coloured water around but it has been diluted since the first pictures.



All the water heading away from the city.



This area was full of water a few days ago.



This is the location that was blocked stopping water from going this direction.

